
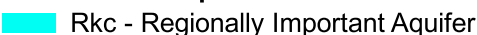



**CARRAIGIN POWER LTD**

**CARRIGEEN RENEWABLE ENERGY DEVELOPMENT**

**M02232-01 CHAPTER 11  
EIAR\_FIG\_11.10**

**BEDROCK AQUIFER CLASSIFICATION**

- The Project**
-  EIAR Boundary
- GSI Bedrock Aquifers**
-  Rkc - Regionally Important Aquifer  
- Karstified (conduit)
  -  LI - Locally Important Aquifer  
- Bedrock which is Moderately Productive only in Local Zones

**M02232-01\_FIG\_11.10**

**SCALE - AS SHOWN**

**ENVIRONMENTAL IMPACT ASSESSMENT**

**THIS DRAWING IS THE PROPERTY OF ENERCO ENERGY AND NO REPRODUCTION MAY BE MADE IN WHOLE OR IN PART WITHOUT PERMISSION**



Mossley Mill,  
Lower Ground (West),  
Carrmoney Road North,  
Newtownabbey BT36 5QA

T: 028 9084 8694  
E: info@mcclloyconsulting.com  
w: www.mcclloyconsulting.com



BACKGROUND MAPPING CONTAINS OPENSTREETMAP DATA © OSM CONTRIBUTORS